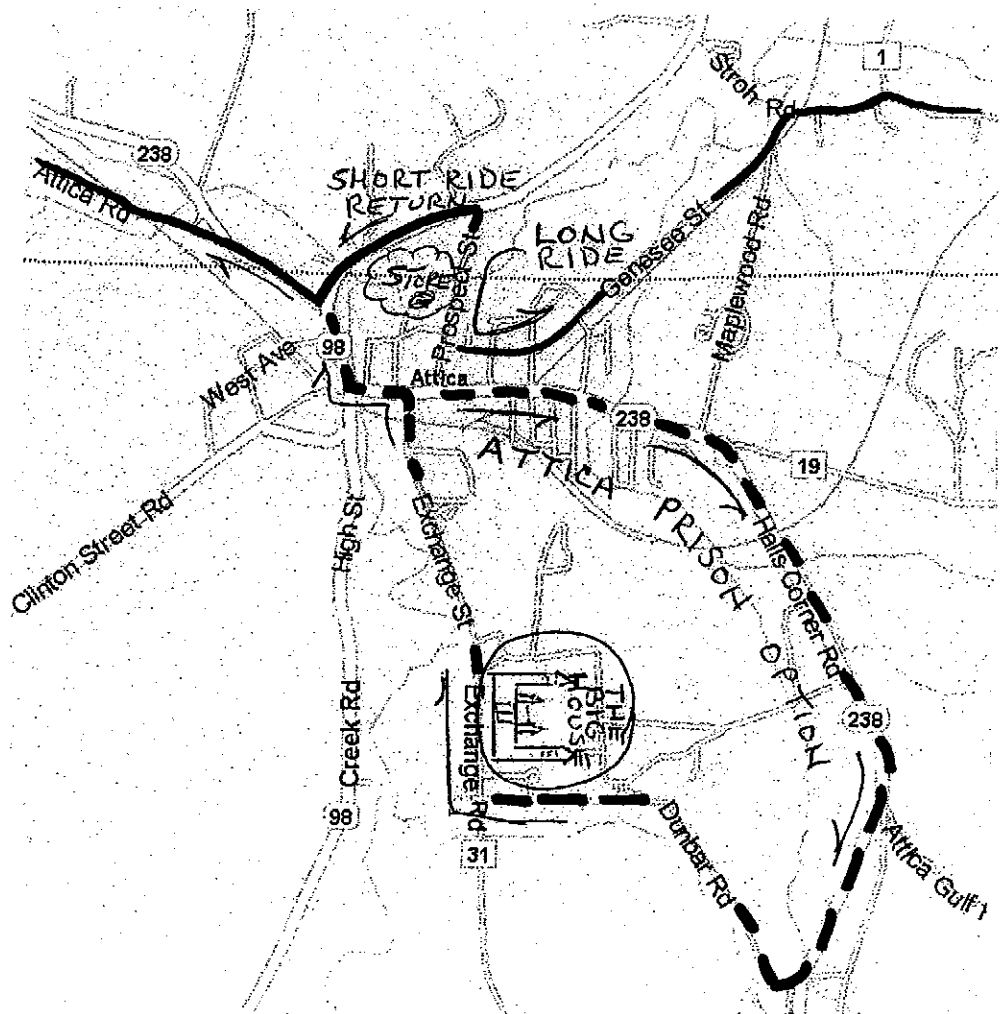


ESCAPE TO ATTICA

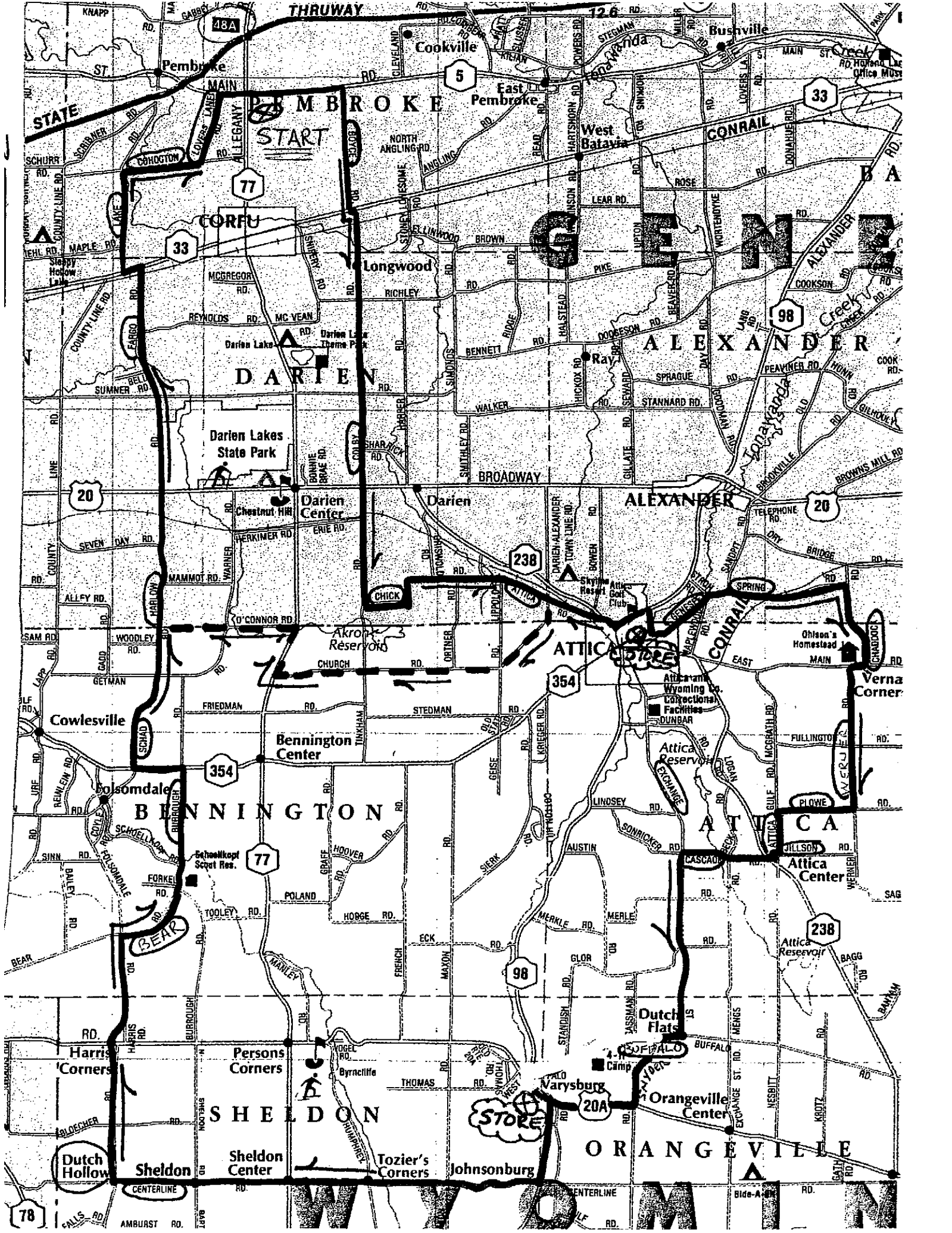
START@ Pembroke Central High School, I-90 Exit 48A, 1 mile south on RT. 98 @ RT. 5

R	0.2	RT. 5	L		PROSPECT@STORE	R	Y	26.8	HARLOW	
R	1.8	BOYCE	L	T	15.9	RT. 98	S	X	28.4	RT.20/FARGO
L	T	3.8	RT. 33	R	16.8	RT. 238	L	T	32.1	RT. 33
R	3.9	COLBY	L	17	ATTICA	R		32.4	LAKE	
S	X	8.4	RT.20/TINKMAN	L	17.8	ALEXANDER	R		34	COHOCTON
L	10.3	CHICK	R	T	23	RT. 77	L		35.3	LOVERS LANE
S	12.8	ATTICA	L	23.8	OCONNER	R	T	36.4	RT. 5	
R	14.7	RT. 238	R	24.9	WARNER	R		36.9	RT. 77	
L	T	15	RT. 98	L	25.6	MAMMOT	L		37.2	SCHOOL/FINISH

R	15.6	PROSPECT	
R	15.8	REGROUP@STORE	
R		PROSPECT@STORE	
L	16.1	EAST	
L	Y	16.5	GENESEE
R	17.6	STROH	
R	Y	17.9	SPRING
R	T	19.9	CHADOCK
R	T	21.3	EAST MAIN
L	21.6	WERNER	
R	23.9	PLOW	
L	T	25.2	ATTICA GULF
R	26	JILLISON	
S	X	26.1	RT.238/CASCADE
L	27.5	EXCHANGE	
R	T	30.6	BUFFALO
L	30.9	SNYDER	
R	32.1	RT. 20A	
	33.8	REGROUP@STORE	
R	33.8	Return East on 20A	
R	34	RT. 98	
R	35.3	CENTERLINE	
R	42.2	DUTCH HOLLOW	
S	X	44.5	RT.20A/FOLSOMDALE
R	46.4	BEAR	
L	Y	47.7	BURROUGH
L	49.8	RT. 354	
R	50.6	SHAD	
L	Y	53	HARLOW
L	T	59.1	RT. 33
R	59.3	LAKE	
R	61	COHOCTON	
L	62.3	LOVERS LANE	
R	T	63.4	RT. 5
R	64.1	SCHOOL/FINISH	



Map# 291	Distance: 64(long) 37(short)	Revised: 01/07	Niagara Frontier Bicycle Club
Design: PD4/00	Elevation: 3900'(long) 1200'(short)	Rating:	Effort: XX-D (long) Mod (short)



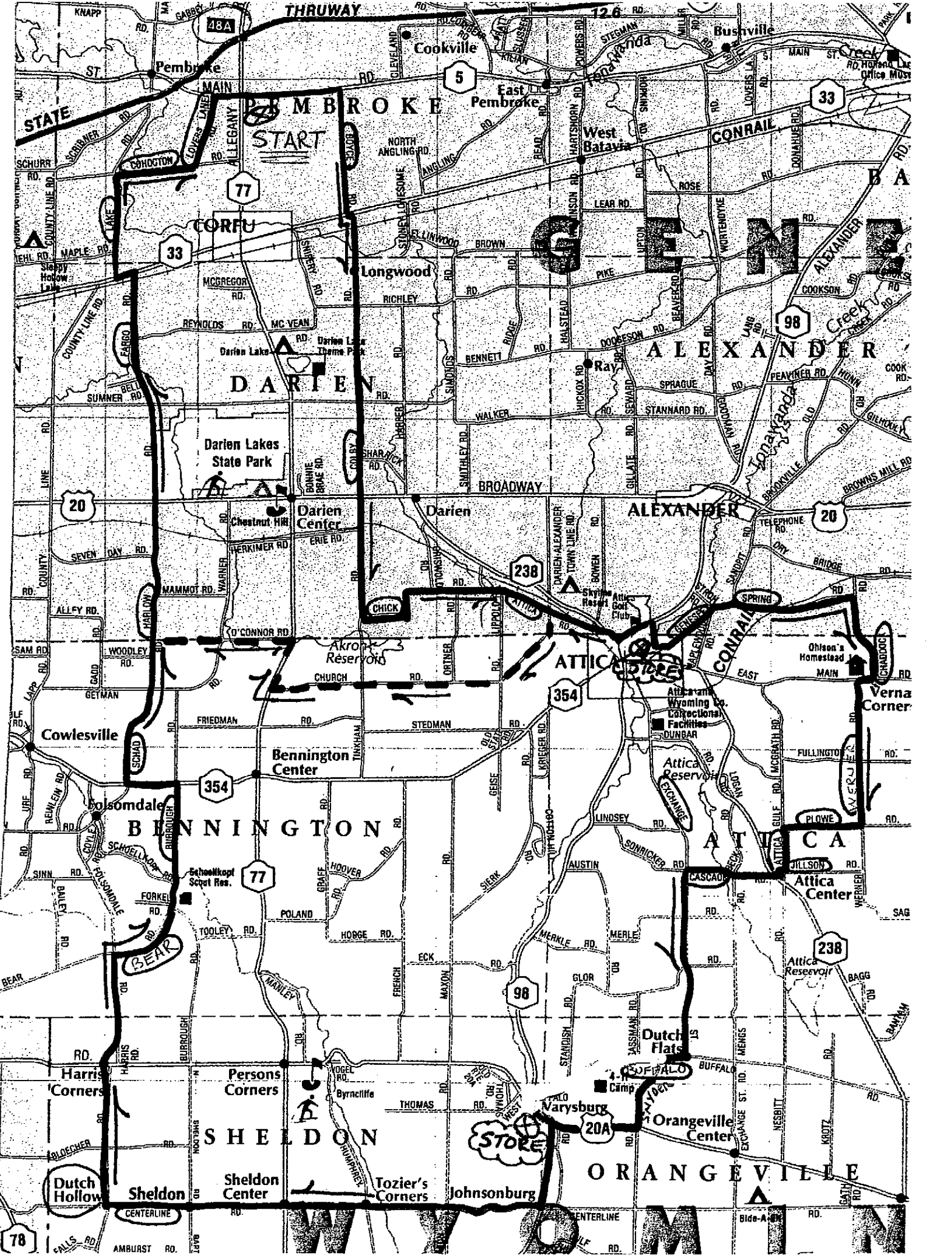
**START**

**BEAR**

**CHICK**

**STORE**

**DUTCH HOLLOW**



**START**

**BEAR**

**CHICK**

**STORE**

**DUTCH HOLLOW**