




# BUGGY BUSTER

MAP# 279

START: PAT'S PLACE - 207 EISENHOWER AVE., ANGOLA, (PHONE 549-2582)

## 70 MILE ROUTE

L	0	OLD LAKE SHORE
R	5.2	RT. 5
L	6.4	BUFFALO
R T	9.8	VERSAILLES PLANK
L	10.7	ALLEGANY~1st Left
S	12.1	ALLEGANY @ KING
L Y	13.2	MACKINAW
R	14.7	W. PERRY ~ CR 78
X	17	RT. 39
L T	19.3	COTTAGE ~ CR 2
R Y	20.1	CR 52
L T	22.1	CR 57~ REGROUP
S X	22.6	RT. 62 to CR 57
R T	25.6	RT. 353
R Y	26.2	MOSHER HOLLOW
S Y	29.5	BAILEY HILL
	30.6	REGROUP@BAILEYS!
R T	32	LEON ~ CR 6
X	36.2	RT. 62
R	39.6	RT. 83 ~ STORE
X	45.9	RT. 322
L T	45.5	PHILLIPS
R	45.6	DYE
R T	52.1	PROSPECT
R T	54.4	RT.39 ~ STORE
L Y	54.5	PEARL
S	54.7	DENNISON ~ CR 89
L	58.7	CR 93
R	59.2	HANFORD
R	60.2	HOLMES
L T	61.3	ALLEGANY
R	61.5	BEEBE
R T	62.9	RT. 5
L Y	64	RT. 5 after BRIDGE
L	64.8	OLD LAKE SHORE
R	69.9	EISENHOWER
R	70	PAT'S ~ PARTY!



## 53 MILE ROUTE

L	0	OLD LAKE SHORE
R	5.2	RT. 5
L	6.4	BUFFALO
R T	9.8	VERSAILLES PLANK
L	10.7	ALLEGANY~1st Left
S	12.1	ALLEGANY @ KING
L Y	13.2	MACKINAW
R	14.7	W. PERRY ~ CR 78
X	17	RT.39
L T	19.3	COTTAGE ~ CR 2
R Y	20.1	CR 52
R T	22.1	CR 57~ REGROUP
L T	24.2	CR 2
L	26	PINE ~ RT. 353
R	26.3	REGROUP@STORE
L	26.3	RETURN PINE~RT.322
R	27.1	CR 93
L	27.6	PHILLIPS- UNMARKED
R	28.9	DYE
R T	35.3	PROSPECT
R T	37.6	RT.39 ~ STORE
L Y	37.7	PEARL
S	37.9	DENNISON ~ CR 89
L	41.9	CR 93
R	42.4	HANFORD
R	43.6	HOLMES
L T	44.7	ALLEGANY
R	44.8	BEEBE
R T	46.2	RT. 5
L Y	47.3	Rt. 5 after BRIDGE
L	48.2	OLD LAKE SHORE
R	53.3	EISENHOWER
R	53.4	PAT'S ~ PARTY!

### Directions to Danaher's

Take I-90 to Exit 57A (Eden-Angola)

R on Eden-Evans Center Rd.

L on Rt. 5 @ 3rd. Light

R on Eisenhower (@ 2mi.) Go almost to end - 207 Eisenhower - phone 549-2582

Map# 279	Distance: 70(long) 53(short)	Revised: 01/03	Niagara Frontier Bicycle Club
Dsgn:PD 10/98	Elevation: 3000'(long) 1800'(short)	Rating:	Effort: XX-D (long) DIF (short)



START

SHORT RIDE CUT-OFF

SOUTH DAYTON START

REGROUP AT BAILEYS

